







Selected Housing Characteristics		
American Community Survey Data 2020-2024	Barton town, Tioga County, New York	
Label	Estimate	Percent
HOUSING OCCUPANCY		
Total housing units	4,319	4,319
Occupied housing units	3,697	85.6%
Vacant housing units	622	14.4%
Homeowner vacancy rate	2.9	(X)
Rental vacancy rate	5.0	(X)
UNITS IN STRUCTURE		
Total housing units	4,319	4,319
1-unit, detached	2,551	59.1%
1-unit, attached	74	1.7%
2 units	429	9.9%
3 or 4 units	138	3.2%
5 to 9 units	88	2.0%
10 to 19 units	74	1.7%
20 or more units	189	4.4%
Mobile home	776	18.0%
Boat, RV, van, etc.	0	0.0%
YEAR STRUCTURE BUILT		
Total housing units	4,319	4,319
Built 2020 or later	8	0.2%
Built 2010 to 2019	340	7.9%
Built 2000 to 2009	291	6.7%
Built 1990 to 1999	439	10.2%
Built 1980 to 1989	530	12.3%
Built 1970 to 1979	360	8.3%
Built 1960 to 1969	305	7.1%
Built 1950 to 1959	210	4.9%
Built 1940 to 1949	504	11.7%
Built 1939 or earlier	1,332	30.8%
ROOMS		
Total housing units	4,319	4,319
1 room	49	1.1%
2 rooms	175	4.1%
3 rooms	379	8.8%
4 rooms	512	11.9%
5 rooms	760	17.6%
6 rooms	834	19.3%
7 rooms	550	12.7%
8 rooms	527	12.2%
9 rooms or more	533	12.3%


Selected Housing Characteristics		
American Community Survey Data 2020-2024	Barton town, Tioga County, New York	
Median rooms	5.8	(X)
BEDROOMS		
Total housing units	4,319	4,319
No bedroom	59	1.4%
1 bedroom	538	12.5%
2 bedrooms	979	22.7%
3 bedrooms	1,847	42.8%
4 bedrooms	711	16.5%
5 or more bedrooms	185	4.3%
HOUSING TENURE		
Occupied housing units	3,697	3,697
Owner-occupied	2,739	74.1%
Renter-occupied	958	25.9%
Average household size of owner-occupied unit	2.39	(X)
Average household size of renter-occupied unit	1.73	(X)
YEAR HOUSEHOLDER MOVED INTO UNIT		
Occupied housing units	3,697	3,697
Moved in 2023 or later	106	2.9%
Moved in 2020 to 2022	580	15.7%
Moved in 2010 to 2019	1,420	38.4%
Moved in 2000 to 2009	674	18.2%
Moved in 1990 to 1999	503	13.6%
Moved in 1989 and earlier	414	11.2%
VEHICLES AVAILABLE		
Occupied housing units	3,697	3,697
No vehicles available	299	8.1%
1 vehicle available	1,399	37.8%
2 vehicles available	1,359	36.8%
3 or more vehicles available	640	17.3%
HOUSE HEATING FUEL		
Occupied housing units	3,697	3,697
Utility gas	1,662	45.0%
Bottled or tank gas (propane, butane, etc.)	366	9.9%
Electricity	444	12.0%
Fuel oil, kerosene, etc.	878	23.7%
Coal or coke	56	1.5%
Wood	226	6.1%


Selected Housing Characteristics		
American Community Survey Data 2020-2024	Barton town, Tioga County, New York	
Solar energy	0	0.0%
Other fuel	65	1.8%
No fuel used	0	0.0%
SELECTED CHARACTERISTICS		
Occupied housing units	3,697	3,697
Lacking complete plumbing facilities	0	0.0%
Lacking complete kitchen facilities	38	1.0%
No telephone service available	11	0.3%
OCCUPANTS PER ROOM		
Occupied housing units	3,697	3,697
1.00 or less	3,680	99.5%
1.01 to 1.50	17	0.5%
1.51 or more	0	0.0%
VALUE		
Owner-occupied units	2,739	2,739
Less than \$50,000	177	6.5%
\$50,000 to \$99,999	550	20.1%
\$100,000 to \$149,999	777	28.4%
\$150,000 to \$199,999	619	22.6%
\$200,000 to \$299,999	458	16.7%
\$300,000 to \$499,999	107	3.9%
\$500,000 to \$999,999	37	1.4%
\$1,000,000 or more	14	0.5%
Median (dollars)	141,000	(X)
MORTGAGE STATUS		
Owner-occupied units	2,739	2,739
Housing units with a mortgage	1,343	49.0%
Housing units without a mortgage	1,396	51.0%
SELECTED MONTHLY OWNER COSTS (SMOC)		
Housing units with a mortgage	1,343	1,343
Less than \$500	0	0.0%
\$500 to \$999	209	15.6%
\$1,000 to \$1,499	595	44.3%
\$1,500 to \$1,999	338	25.2%
\$2,000 to \$2,499	76	5.7%


Selected Housing Characteristics		
American Community Survey Data 2020-2024	Barton town, Tioga County, New York	
\$2,500 to \$2,999	37	2.8%
\$3,000 or more	88	6.6%
Median (dollars)	1,267	(X)
Housing units without a mortgage	1,396	1,396
Less than \$250	90	6.4%
\$250 to \$399	246	17.6%
\$400 to \$599	498	35.7%
\$600 to \$799	418	29.9%
\$800 to \$999	41	2.9%
\$1,000 or more	103	7.4%
Median (dollars)	528	(X)
SELECTED MONTHLY OWNER COSTS AS A PERCENTAGE OF HOUSEHOLD INCOME (SMOCAPI)		
Housing units with a mortgage (excluding units where SMOCAPI cannot be computed)	1,343	1,343
Less than 20.0 percent	704	52.4%
20.0 to 24.9 percent	87	6.5%
25.0 to 29.9 percent	175	13.0%
30.0 to 34.9 percent	94	7.0%
35.0 percent or more	283	21.1%
Not computed	0	(X)
Housing unit without a mortgage (excluding units where SMOCAPI cannot be computed)	1,389	1,389
Less than 10.0 percent	602	43.3%
10.0 to 14.9 percent	348	25.1%
15.0 to 19.9 percent	151	10.9%
20.0 to 24.9 percent	109	7.8%
25.0 to 29.9 percent	84	6.0%
30.0 to 34.9 percent	13	0.9%
35.0 percent or more	82	5.9%
Not computed	7	(X)
GROSS RENT		
Occupied units paying rent	958	958
Less than \$500	71	7.4%


Selected Housing Characteristics		
American Community Survey Data 2020-2024	Barton town, Tioga County, New York	
\$500 to \$999	448	46.8%
\$1,000 to \$1,499	384	40.1%
\$1,500 to \$1,999	55	5.7%
\$2,000 to \$2,499	0	0.0%
\$2,500 to \$2,999	0	0.0%
\$3,000 or more	0	0.0%
Median (dollars)	956	(X)
No rent paid	0	(X)
GROSS RENT AS A PERCENTAGE OF HOUSEHOLD INCOME (GRAPI)		
Occupied units paying rent (excluding units where GRAPI cannot be computed)	958	958
Less than 15.0 percent	105	11.0%
15.0 to 19.9 percent	86	9.0%
20.0 to 24.9 percent	114	11.9%
25.0 to 29.9 percent	14	1.5%
30.0 to 34.9 percent	71	7.4%
35.0 percent or more	568	59.3%
Not computed	0	(X)


Selected Economic Characteristics		
American Community Survey Data 2020-2024	Barton town, Tioga County, New York	
Label	Estimate	Percent
EMPLOYMENT STATUS		
Population 16 years and over	7,123	7,123
In labor force	4,084	57.3%
Civilian labor force	4,084	57.3%
Employed	3,808	53.5%
Unemployed	276	3.9%
Armed Forces	0	0.0%
Not in labor force	3,039	42.7%
Civilian labor force	4,084	4,084
Unemployment Rate	(X)	6.8%
Females 16 years and over	3,555	3,555
In labor force	1,907	53.6%
Civilian labor force	1,907	53.6%
Employed	1,839	51.7%
Own children of the householder under 6 years	510	510
All parents in family in labor force	436	85.5%
Own children of the householder 6 to 17 years	955	955
All parents in family in labor force	825	86.4%
COMMUTING TO WORK		
Workers 16 years and over	3,787	3,787
Car, truck, or van -- drove alone	3,396	89.7%
Car, truck, or van -- carpooled	196	5.2%
Public transportation	0	0.0%
Walked	47	1.2%
Other means	82	2.2%
Worked from home	66	1.7%
Mean travel time to work (minutes)	20.3	(X)
OCCUPATION		
Civilian employed population 16 years and over	3,808	3,808
Management, business, science, and arts occupations	1,185	31.1%
Service occupations	716	18.8%
Sales and office occupations	680	17.9%


Selected Economic Characteristics		
American Community Survey Data 2020-2024	Barton town, Tioga County, New York	
Natural resources, construction, and maintenance occupations	303	8.0%
Production, transportation, and material moving occupations	924	24.3%
INDUSTRY		
Civilian employed population 16 years and over	3,808	3,808
Agriculture, forestry, fishing and hunting, and mining	14	0.4%
Construction	237	6.2%
Manufacturing	552	14.5%
Wholesale trade	108	2.8%
Retail trade	376	9.9%
Transportation and warehousing, and utilities	202	5.3%
Information	37	1.0%
Finance and insurance, and real estate and rental and leasing	41	1.1%
Professional, scientific, and management, and administrative and waste management services	263	6.9%
Educational services, and health care and social assistance	1,304	34.2%
Arts, entertainment, and recreation, and accommodation and food services	423	11.1%
Other services, except public administration	136	3.6%
Public administration	115	3.0%
CLASS OF WORKER		
Civilian employed population 16 years and over	3,808	3,808
Private wage and salary workers	2,891	75.9%
Government workers	699	18.4%

Selected Economic Characteristics		
American Community Survey Data 2020-2024	Barton town, Tioga County, New York	
Self-employed in own not incorporated business workers	218	5.7%
Unpaid family workers	0	0.0%
INCOME AND BENEFITS (IN 2024 INFLATION-ADJUSTED DOLLARS)		
Total households	3,697	3,697
Less than \$10,000	196	5.3%
\$10,000 to \$14,999	98	2.7%
\$15,000 to \$24,999	323	8.7%
\$25,000 to \$34,999	324	8.8%
\$35,000 to \$49,999	672	18.2%
\$50,000 to \$74,999	667	18.0%
\$75,000 to \$99,999	318	8.6%
\$100,000 to \$149,999	676	18.3%
\$150,000 to \$199,999	217	5.9%
\$200,000 or more	206	5.6%
Median household income (dollars)	54,799	(X)
Mean household income (dollars)	85,750	(X)
With earnings	2,641	71.4%
Mean earnings (dollars)	89,657	(X)
With Social Security	1,328	35.9%
Mean Social Security income (dollars)	24,009	(X)
With retirement income	1,203	32.5%
Mean retirement income (dollars)	27,552	(X)
With Supplemental Security Income	251	6.8%
Mean Supplemental Security Income (dollars)	11,951	(X)
With cash public assistance income	117	3.2%
Mean cash public assistance income (dollars)	1,050	(X)
With Food Stamp/SNAP benefits in the past 12 months	570	15.4%
Families	2,265	2,265


Selected Economic Characteristics		
American Community Survey Data 2020-2024	Barton town, Tioga County, New York	
Less than \$10,000	62	2.7%
\$10,000 to \$14,999	77	3.4%
\$15,000 to \$24,999	42	1.9%
\$25,000 to \$34,999	175	7.7%
\$35,000 to \$49,999	327	14.4%
\$50,000 to \$74,999	449	19.8%
\$75,000 to \$99,999	277	12.2%
\$100,000 to \$149,999	499	22.0%
\$150,000 to \$199,999	193	8.5%
\$200,000 or more	164	7.2%
Median family income (dollars)	75,039	(X)
Mean family income (dollars)	97,214	(X)
Per capita income (dollars)	38,090	(X)
Nonfamily households	1,432	1,432
Median nonfamily income (dollars)	38,019	(X)
Mean nonfamily income (dollars)	48,624	(X)
Median earnings for workers (dollars)	39,495	(X)
Median earnings for male full-time, year-round workers (dollars)	61,027	(X)
Median earnings for female full-time, year-round workers (dollars)	40,984	(X)
HEALTH INSURANCE COVERAGE		
Civilian noninstitutionalized population	8,283	8,283
With health insurance coverage	7,902	95.4%
With private health insurance	5,158	62.3%
With public coverage	4,053	48.9%
No health insurance coverage	381	4.6%
Civilian noninstitutionalized population under 19 years	1,726	1,726
No health insurance coverage	0	0.0%


Selected Economic Characteristics		
American Community Survey Data 2020-2024	Barton town, Tioga County, New York	
Civilian noninstitutionalized population 19 to 64 years	4,787	4,787
In labor force:	3,504	3,504
Employed:	3,320	3,320
With health insurance coverage	3,058	92.1%
With private health insurance	2,525	76.1%
With public coverage	629	18.9%
No health insurance coverage	262	7.9%
Unemployed:	184	184
With health insurance coverage	104	56.5%
With private health insurance	69	37.5%
With public coverage	60	32.6%
No health insurance coverage	80	43.5%
Not in labor force:	1,283	1,283
With health insurance coverage	1,244	97.0%
With private health insurance	528	41.2%
With public coverage	833	64.9%
No health insurance coverage	39	3.0%
PERCENTAGE OF FAMILIES AND PEOPLE WHOSE INCOME IN THE PAST 12 MONTHS IS BELOW THE POVERTY LEVEL		
All families	(X)	7.5%
With related children of the householder under 18 years	(X)	7.9%
With related children of the householder under 5 years only	(X)	26.3%
Married couple families	(X)	6.1%
With related children of the householder under 18 years	(X)	0.0%

Selected Economic Characteristics		
American Community Survey Data 2020-2024	Barton town, Tioga County, New York	
With related children of the householder under 5 years only	(X)	0.0%
Families with female householder, no spouse present	(X)	18.0%
With related children of the householder under 18 years	(X)	26.3%
With related children of the householder under 5 years only	(X)	100.0%
All people	(X)	12.6%
Under 18 years	(X)	6.2%
Related children of the householder under 18 years	(X)	6.2%
Related children of the householder under 5 years	(X)	16.6%
Related children of the householder 5 to 17 years	(X)	2.1%
18 years and over	(X)	14.1%
18 to 64 years	(X)	16.0%
65 years and over	(X)	9.0%
People in families	(X)	6.6%
Unrelated individuals 15 years and over	(X)	30.7%


Selected Demographic Characteristics		
American Community Survey Data 2020-2024	Barton town, Tioga County, New York	
Label	Estimate	Percent
SEX AND AGE		
Total population	8,461	8,461
Male	4,216	49.8%
Female	4,245	50.2%
Sex ratio (males per 100 females)	99.3	(X)
Under 5 years	445	5.3%
5 to 9 years	462	5.5%
10 to 14 years	355	4.2%
15 to 19 years	552	6.5%
20 to 24 years	425	5.0%
25 to 34 years	1,007	11.9%
35 to 44 years	919	10.9%
45 to 54 years	991	11.7%
55 to 59 years	544	6.4%
60 to 64 years	837	9.9%
65 to 74 years	1,392	16.5%
75 to 84 years	331	3.9%
85 years and over	201	2.4%
Median age (years)	46.3	(X)
Under 18 years	1,626	19.2%
16 years and over	7,123	84.2%
18 years and over	6,835	80.8%
21 years and over	6,647	78.6%
62 years and over	2,353	27.8%
65 years and over	1,924	22.7%
18 years and over	6,835	6,835
Male	3,372	49.3%
Female	3,463	50.7%
Sex ratio (males per 100 females)	97.4	(X)
65 years and over	1,924	1,924
Male	927	48.2%
Female	997	51.8%
Sex ratio (males per 100 females)	93.0	(X)
RACE		
Total population	8,461	8,461
One race	8,268	97.7%
Two or More Races	193	2.3%


Selected Demographic Characteristics		
American Community Survey Data 2020-2024	Barton town, Tioga County, New York	
One race	8,268	97.7%
White	8,021	94.8%
Egyptian	0	0.0%
English	1,261	14.9%
German	431	5.1%
Irish	752	8.9%
Italian	286	3.4%
Lebanese	0	0.0%
Other White	5,291	62.5%
Black or African American	142	1.7%
African American	133	1.6%
Ethiopian	0	0.0%
Haitian	0	0.0%
Jamaican	0	0.0%
Nigerian	0	0.0%
Somali	0	0.0%
Other Black or African American	9	0.1%
American Indian and Alaska Native	3	0.0%
Aztec	0	0.0%
Blackfeet Tribe of the Blackfeet Indian Reservation of Montana	0	0.0%
Maya	0	0.0%
Native Village of Barrow Inupiat Traditional Government	0	0.0%
Navajo Nation	3	0.0%
Nome Eskimo Community	0	0.0%
Other American Indian and Alaska Native	0	0.0%
Asian	41	0.5%
Asian Indian	0	0.0%
Chinese	0	0.0%
Filipino	41	0.5%
Japanese	0	0.0%
Korean	0	0.0%
Vietnamese	0	0.0%
Other Asian	0	0.0%


Selected Demographic Characteristics		
American Community Survey Data 2020-2024	Barton town, Tioga County, New York	
Native Hawaiian and Other Pacific Islander	0	0.0%
Chamorro	0	0.0%
Native Hawaiian	0	0.0%
Samoan	0	0.0%
Other Native Hawaiian and Other Pacific Islander	0	0.0%
Some Other Race	61	0.7%
Two or More Races	193	2.3%
White and Black or African American	61	0.7%
White and American Indian and Alaska Native	44	0.5%
White and Asian	0	0.0%
White and Some Other Race	77	0.9%
Black or African American and American Indian and Alaska Native	0	0.0%
Black or African American and Some Other Race	11	0.1%
Race alone or in combination with one or more other races		
Total population	8,461	8,461
White	8,203	97.0%
Black or African American	214	2.5%
American Indian and Alaska Native	47	0.6%
Asian	41	0.5%
Native Hawaiian and Other Pacific Islander	0	0.0%
Some Other Race	149	1.8%
HISPANIC OR LATINO AND RACE		
Total population	8,461	8,461
Hispanic or Latino (of any race)	274	3.2%
Mexican	0	0.0%
Puerto Rican	87	1.0%
Cuban	13	0.2%
Other Hispanic or Latino	174	2.1%
Not Hispanic or Latino	8,187	96.8%

Selected Demographic Characteristics		
American Community Survey Data 2020-2024	Barton town, Tioga County, New York	
White alone	7,857	92.9%
Black or African American alone	142	1.7%
American Indian and Alaska Native alone	3	0.0%
Asian alone	41	0.5%
Native Hawaiian and Other Pacific Islander alone	0	0.0%
Some Other Race alone	0	0.0%
Two or More Races	144	1.7%
Two races including Some Other Race	39	0.5%
Two races excluding Some Other Race, and three or more races	105	1.2%
Total housing units	4,319	(X)
CITIZEN, VOTING AGE POPULATION		
Citizen, 18 and over population	6,742	6,742
Male	3,372	50.0%
Female	3,370	50.0%


Selected Social Characteristics		
American Community Survey Data 2020-2024	Barton town, Tioga County, New York	
Label	Estimate	Percent
HOUSEHOLDS BY TYPE		
Total households	3,697	3,697
Married-couple household	1,565	42.3%
With children of the householder under 18 years	351	9.5%
Cohabiting couple household	461	12.5%
With children of the householder under 18 years	224	6.1%
Male householder, no spouse/partner present	825	22.3%
With children of the householder under 18 years	86	2.3%
Householder living alone	637	17.2%
65 years and over	207	5.6%
Female householder, no spouse/partner present	846	22.9%
With children of the householder under 18 years	159	4.3%
Householder living alone	493	13.3%
65 years and over	184	5.0%
Households with one or more people under 18 years	923	25.0%
Households with one or more people 65 years and over	1,220	33.0%
Average household size	2.22	(X)
Average family size	2.72	(X)
RELATIONSHIP		
Population in households	8,214	8,214
Householder	3,697	45.0%
Spouse	1,558	19.0%
Unmarried partner	440	5.4%
Child	1,981	24.1%
Other relatives	366	4.5%
Other nonrelatives	172	2.1%
MARITAL STATUS		
Males 15 years and over	3,568	3,568
Never married	1,242	34.8%
Now married, except separated	1,645	46.1%

Selected Social Characteristics		
American Community Survey Data 2020-2024	Barton town, Tioga County, New York	
Separated	34	1.0%
Widowed	113	3.2%
Divorced	534	15.0%
Females 15 years and over	3,631	3,631
Never married	884	24.3%
Now married, except separated	1,645	45.3%
Separated	92	2.5%
Widowed	367	10.1%
Divorced	643	17.7%
FERTILITY		
Number of women 15 to 50 years old who had a birth in the past 12 months	108	108
Unmarried women (widowed, divorced, and never married)	33	30.6%
Per 1,000 unmarried women	33	(X)
Per 1,000 women 15 to 50 years old	65	(X)
Per 1,000 women 15 to 19 years old	0	(X)
Per 1,000 women 20 to 34 years old	135	(X)
Per 1,000 women 35 to 50 years old	10	(X)
GRANDPARENTS		
Number of grandparents living with own grandchildren under 18 years	125	125
Grandparents responsible for grandchildren	0	0.0%
Years responsible for grandchildren		
Less than 1 year	0	0.0%
1 or 2 years	0	0.0%
3 or 4 years	0	0.0%
5 or more years	0	0.0%

Selected Social Characteristics		
American Community Survey Data 2020-2024	Barton town, Tioga County, New York	
Number of grandparents responsible for own grandchildren under 18 years	0	0
Who are female	0	-
Who are married	0	-
SCHOOL ENROLLMENT		
Population 3 years and over enrolled in school	1,531	1,531
Nursery school, preschool	69	4.5%
Kindergarten	86	5.6%
Elementary school (grades 1-8)	641	41.9%
High school (grades 9-12)	460	30.0%
College or graduate school	275	18.0%
EDUCATIONAL ATTAINMENT		
Population 25 years and over	6,222	6,222
Less than 9th grade	107	1.7%
9th to 12th grade, no diploma	370	5.9%
High school graduate (includes equivalency)	3,075	49.4%
Some college, no degree	893	14.4%
Associate's degree	858	13.8%
Bachelor's degree	532	8.6%
Graduate or professional degree	387	6.2%
High school graduate or higher	5,745	92.3%
Bachelor's degree or higher	919	14.8%
VETERAN STATUS		
Civilian population 18 years and over	6,835	6,835
Civilian veterans	594	8.7%
DISABILITY STATUS OF THE CIVILIAN NONINSTITUTIONALIZED POPULATION		
Total Civilian Noninstitutionalized Population	8,283	8,283
With a disability	1,347	16.3%
Under 18 years	1,626	1,626

Selected Social Characteristics		
American Community Survey Data 2020-2024	Barton town, Tioga County, New York	
With a disability	65	4.0%
18 to 64 years	4,887	4,887
With a disability	766	15.7%
65 years and over	1,770	1,770
With a disability	516	29.2%
RESIDENCE 1 YEAR AGO		
Population 1 year and over	8,347	8,347
Same house	7,535	90.3%
Different house (in the U.S. or abroad)	812	9.7%
Different house in the U.S.	812	9.7%
Same county	507	6.1%
Different county	305	3.7%
Same state	176	2.1%
Different state	129	1.5%
Abroad	0	0.0%
PLACE OF BIRTH		
Total population	8,461	8,461
Native	8,309	98.2%
Born in United States	8,263	97.7%
State of residence	3,534	41.8%
Different state	4,729	55.9%
Born in Puerto Rico, U.S. Island areas, or born abroad to American parent(s)	46	0.5%
Foreign-born	152	1.8%
U.S. CITIZENSHIP STATUS		
Foreign-born population	152	152
Naturalized U.S. citizen	59	38.8%
Not a U.S. citizen	93	61.2%
YEAR OF ENTRY		
Population born outside the United States	198	198
Native	46	46
Entered 2010 or later	0	0.0%
Entered before 2010	46	100.0%
Foreign-born	152	152
Entered 2010 or later	17	11.2%
Entered before 2010	135	88.8%
WORLD REGION OF BIRTH OF FOREIGN-BORN		

Selected Social Characteristics		
American Community Survey Data 2020-2024	Barton town, Tioga County, New York	
Foreign-born population, excluding population born at sea	152	152
Europe	79	52.0%
Asia	41	27.0%
Africa	0	0.0%
Oceania	0	0.0%
Latin America	4	2.6%
Northern America	28	18.4%
LANGUAGE SPOKEN AT HOME		
Population 5 years and over	8,016	8,016
English only	7,847	97.9%
Language other than English	169	2.1%
Speak English less than "very well"	89	1.1%
Spanish	35	0.4%
Speak English less than "very well"	5	0.1%
Other Indo-European languages	56	0.7%
Speak English less than "very well"	38	0.5%
Asian and Pacific Islander languages	75	0.9%
Speak English less than "very well"	46	0.6%
Other languages	3	0.0%
Speak English less than "very well"	0	0.0%
ANCESTRY		
Total population	8,461	8,461
American	539	6.4%
Arab	15	0.2%
Czech	19	0.2%
Danish	11	0.1%
Dutch	297	3.5%
English	1,164	13.8%
French (except Basque)	82	1.0%
French Canadian	75	0.9%
German	930	11.0%
Greek	0	0.0%

Selected Social Characteristics		
American Community Survey Data 2020-2024	Barton town, Tioga County, New York	
Hungarian	34	0.4%
Irish	1,202	14.2%
Italian	827	9.8%
Lithuanian	7	0.1%
Norwegian	9	0.1%
Polish	131	1.5%
Portuguese	13	0.2%
Russian	75	0.9%
Scotch-Irish	26	0.3%
Scottish	52	0.6%
Slovak	60	0.7%
Subsaharan African	0	0.0%
Swedish	67	0.8%
Swiss	12	0.1%
Ukrainian	68	0.8%
Welsh	140	1.7%
West Indian (excluding Hispanic origin groups)	0	0.0%
COMPUTERS AND INTERNET USE		
Total households	3,697	3,697
With a computer	3,475	94.0%
With a broadband Internet subscription	3,384	91.5%